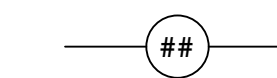


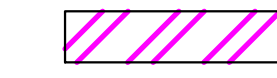
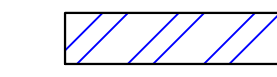
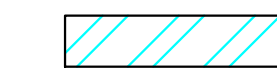
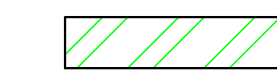


Spencer County

Kentucky
Comprehensive Plan Update 2006
Planning Units
Map 13

Prepared For:
Spencer County Planning Commission
Approximate Scale
1:72,000 or 1" = 6,000'

-  ROAD
-  PLANNING UNIT BOUNDARY
- P-1** PLANNING UNIT NUMBER
-  PLANNING UNIT 1
-  PLANNING UNIT 2
-  PLANNING UNIT 3
-  PLANNING UNIT 4
-  PLANNING UNIT 5

