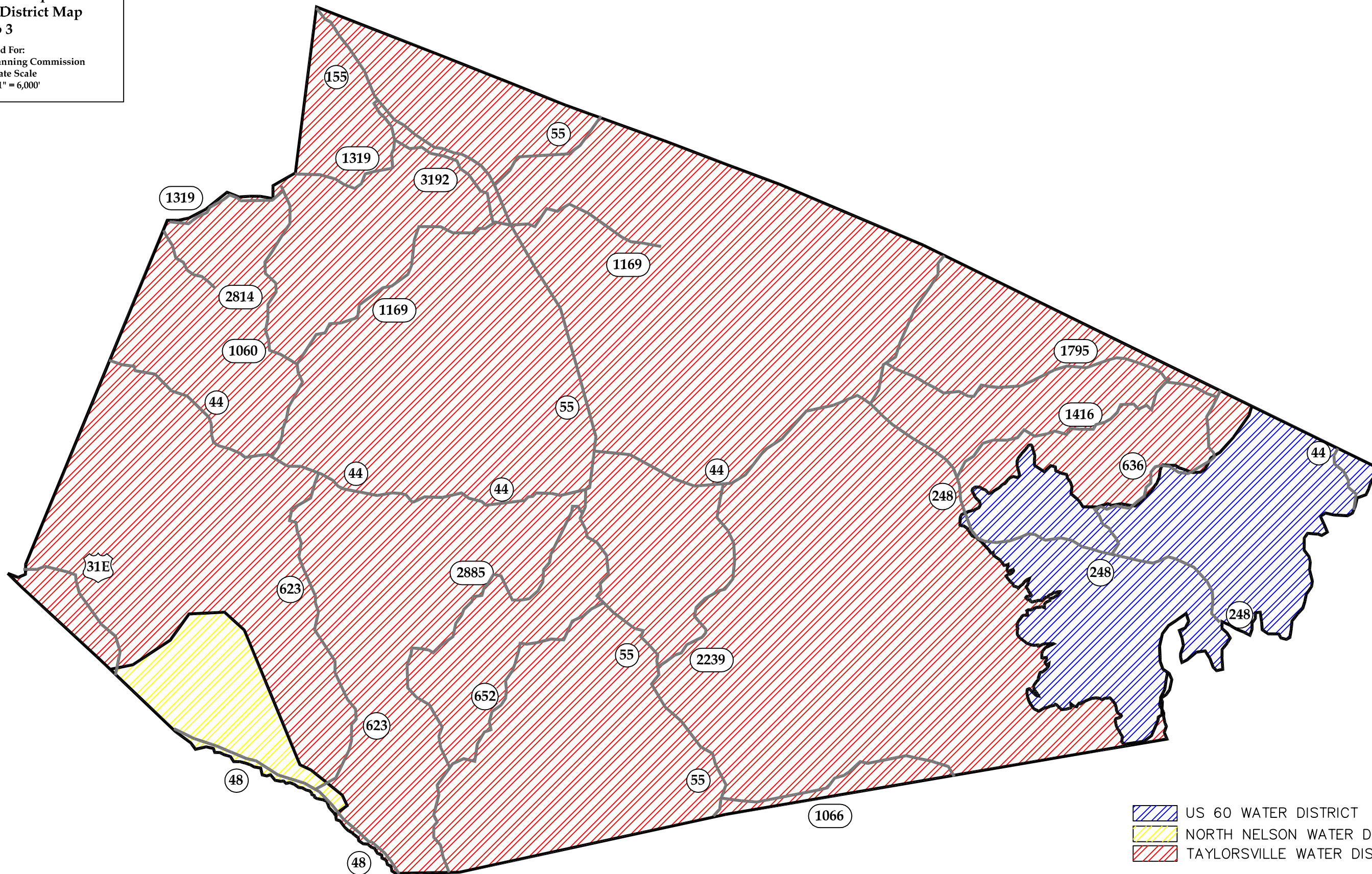





Spencer County

Kentucky
Comprehensive Plan Update 2006
County Water District Map
Map 3

Prepared For:
Spencer County Planning Commission
Approximate Scale
1:72,000 or 1" = 6,000'



-  US 60 WATER DISTRICT
-  NORTH NELSON WATER DISTRICT
-  TAYLORSVILLE WATER DISTRICT